

Hampshire Water Transfer and Water Recycling Project

Environmental Statement – Figure 8.3 Non-statutory designated sites within the desk study area

VOLUME NUMBER: 6

PLANNING INSPECTORATE SCHEME NUMBER: WA010002

APPLICATION DOCUMENT REFERENCE: 6.3

APFP REGULATION: 5(2)(a)

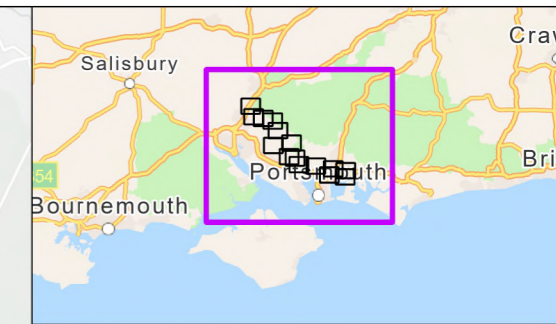
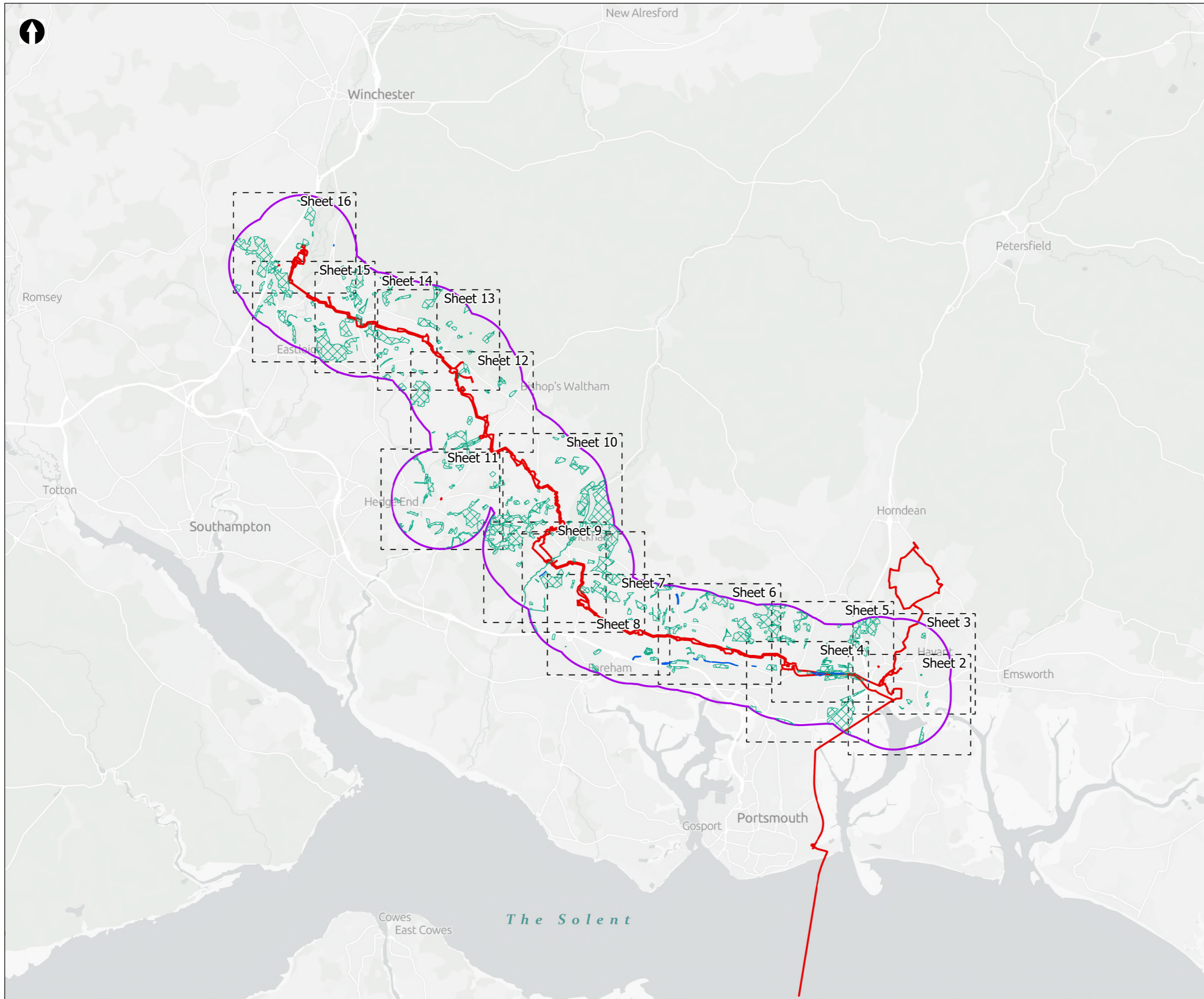
May 2026

Version 0



from
**Southern
Water** 

The Southern Water logo consists of three stylized, wavy blue lines of varying lengths, positioned to the right of the text 'Southern Water'.



Order Limits
 [Red line symbol] Order Limits
 [Dashed line symbol] Sheet extent boxes 1:15k
 [Purple outline symbol] Desk study area

Designated Sites
 [Blue line symbol] Road Verges of Ecological Importance (RVEIs)
 [Green hatched symbol] Sites of Importance for Nature Conservation (SINCs)


Coordinate system: British National Grid; Datum: OSGB 1936
 Data sources: © Crown copyright and database rights 2026 Ordnance Survey 0100031673. Sources: Esri, TomTom, Garmin, FAO, NOAA, USGS, © OpenStreetMap contributors, and the GIS User Community, Contains OS data © Crown Copyright and database right 2026. Contains data from OS Zoomstack

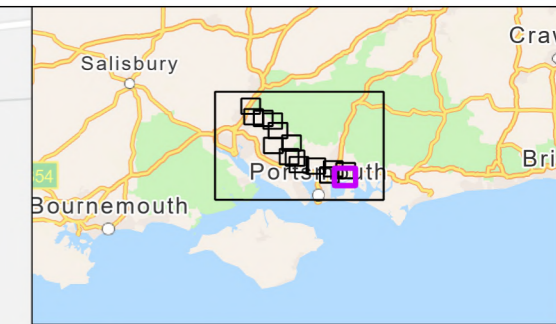
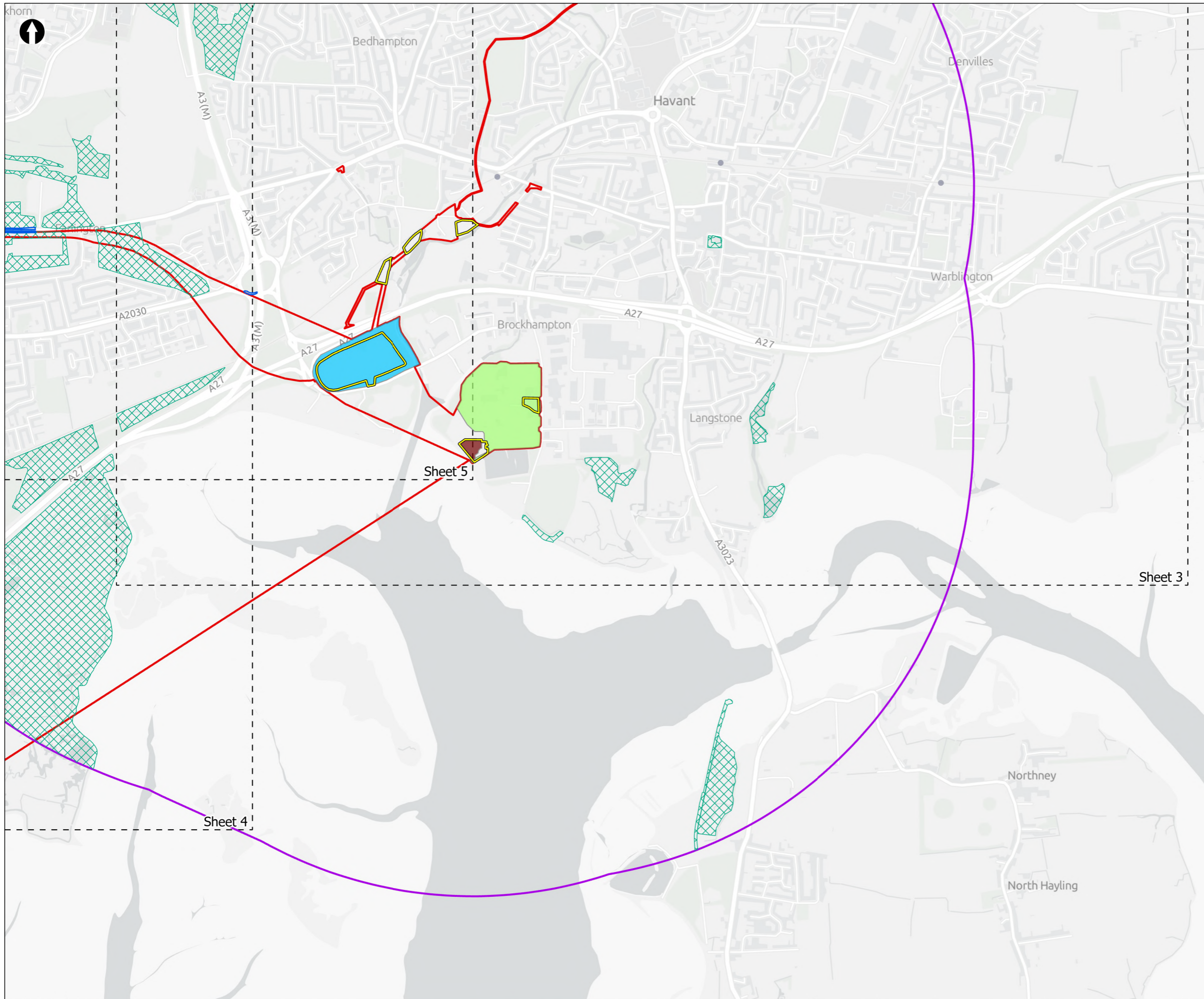
PROJECT TITLE
 Hampshire Water Transfer and Water Recycling Project



Figure 8.3
 Non-statutory designated sites within the desk study area
 Sheet 1 of 16

Drawn MW	GIS Checked DL	Checked MP	Approved AK
Scale at A3 1:149,000	Status Final	Revision 05	Security STD





- Order Limits
- Sheet extent boxes 1:15k
- Desk study area
- Construction compounds
- Proposed Development components**
- Budds Farm Wastewater Treatment Works
- Limits of Deviation for Budds Farm Pumping Station
- Water Recycling Plant site
- Designated Sites**
- Road Verges of Ecological Importance (RVEIs)
- Sites of Importance for Nature Conservation (SINCs)

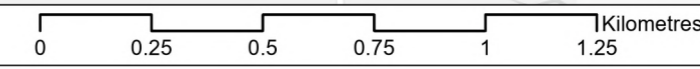
Coordinate system: British National Grid; Datum: OSGB 1936
 Data sources: © Crown copyright and database rights 2026 Ordnance Survey 0100031673. Sources: Esri, TomTom, Garmin, FAO, NOAA, USGS, © OpenStreetMap contributors, and the GIS User Community, Contains OS data © Crown Copyright and database right 2026. Contains data from OS Zoomstack

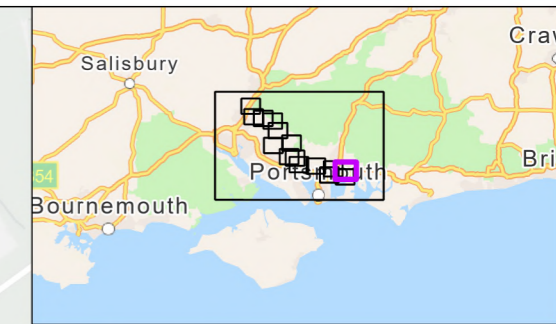
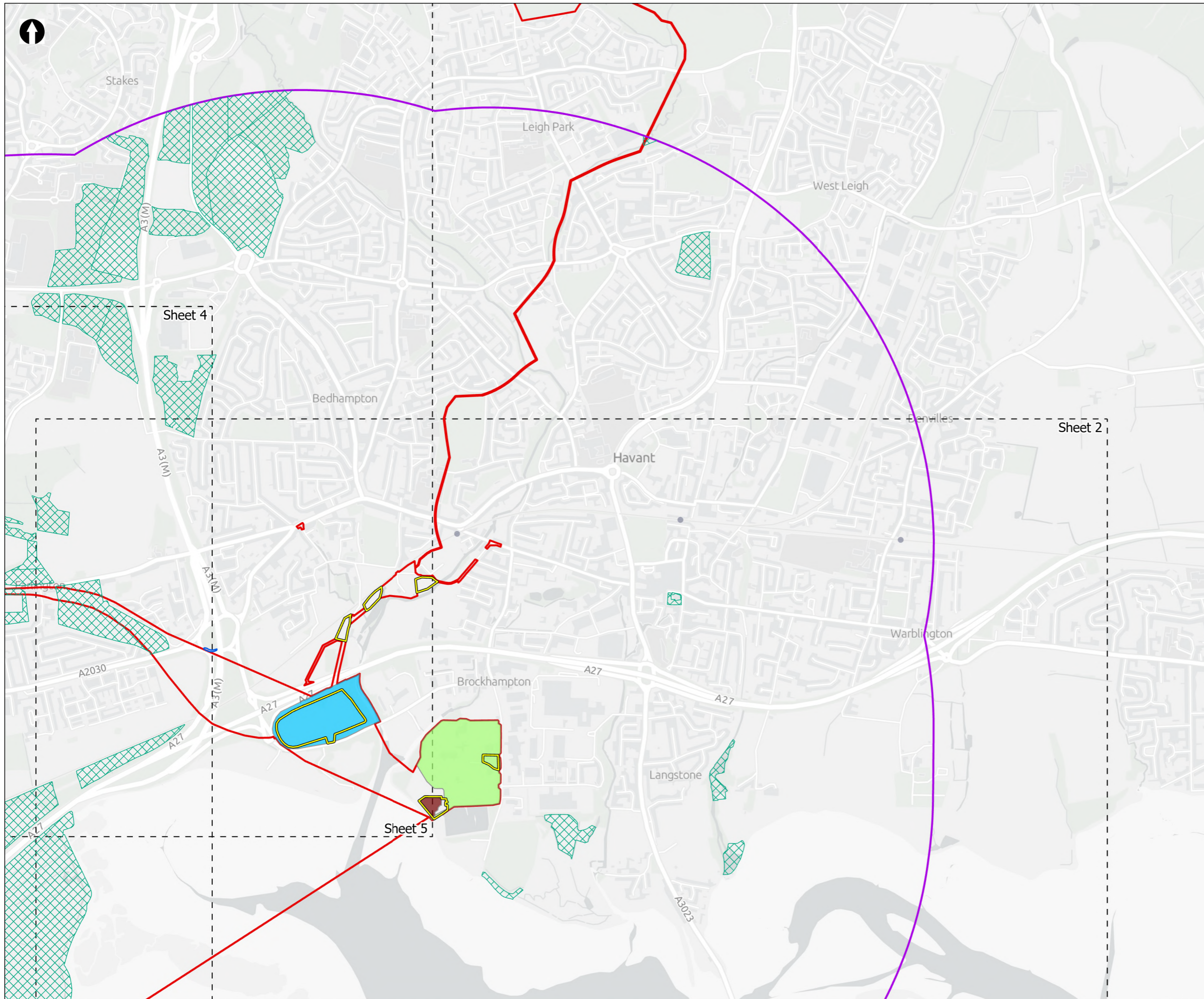
PROJECT TITLE
 Hampshire Water Transfer and Water Recycling Project



Figure 8.3
 Non-statutory designated sites within the desk study area
 Sheet 2 of 16

Drawn MW	GIS Checked DL	Checked MP	Approved AK
Scale at A3 1:17,000	Status Final	Revision 05	Security STD





- Order Limits
 - Sheet extent boxes 1:15k
 - Desk study area
 - Construction compounds
- Proposed Development components**
- Budds Farm Wastewater Treatment Works
 - Limits of Deviation for Budds Farm Pumping Station
 - Water Recycling Plant site
- Designated Sites**
- Road Verges of Ecological Importance (RVEIs)
 - Sites of Importance for Nature Conservation (SINCs)

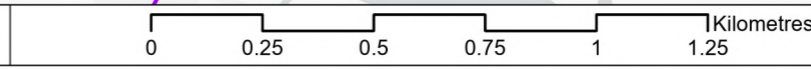
Coordinate system: British National Grid; Datum: OSGB 1936
 Data sources: © Crown copyright and database rights 2026 Ordnance Survey 0100031673. Sources: Esri, TomTom, Garmin, FAO, NOAA, USGS, © OpenStreetMap contributors, and the GIS User Community, Contains OS data © Crown Copyright and database right 2026. Contains data from OS Zoomstack

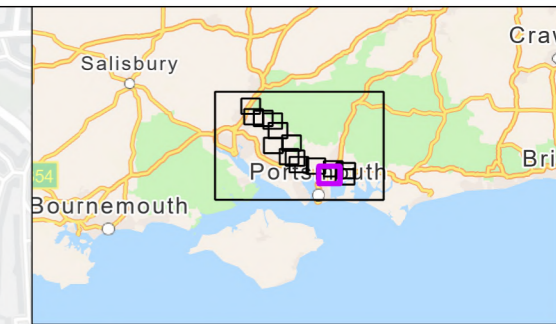
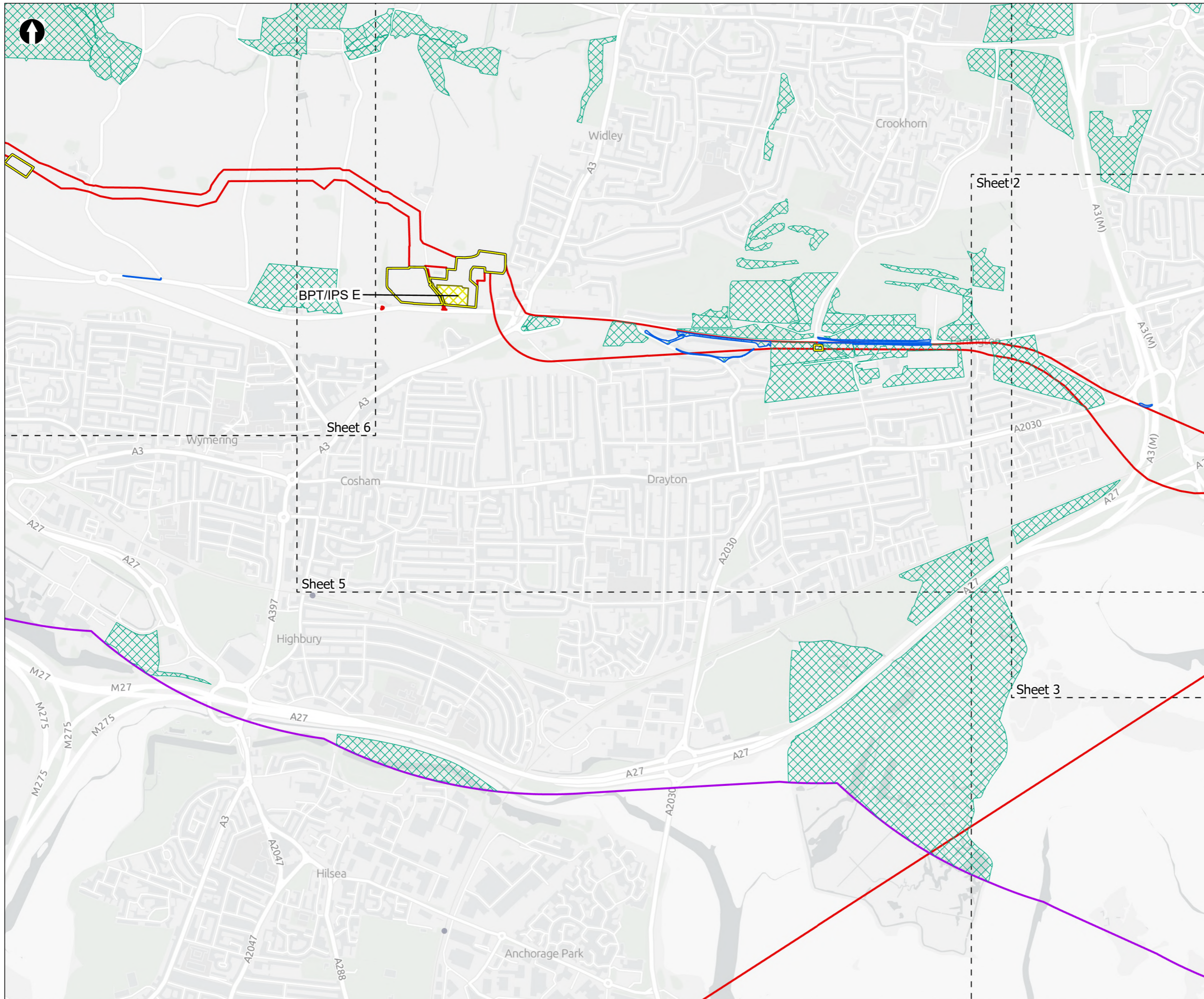
PROJECT TITLE
 Hampshire Water Transfer and Water Recycling Project



Figure 8.3
 Non-statutory designated sites within the desk study area
 Sheet 3 of 16

Drawn MW	GIS Checked DL	Checked MP	Approved AK
Scale at A3 1:17,000	Status Final	Revision 05	Security STD





Order Limits
 Sheet extent boxes 1:15k
 Desk study area
 Construction compounds
Proposed Development components
 Water Recycling Plant site
Above Ground Plant
 Break Pressure Tank & Intermediate Pumping Station
Designated Sites
 Road Verges of Ecological Importance (RVEIs)
 Sites of Importance for Nature Conservation (SINCs)

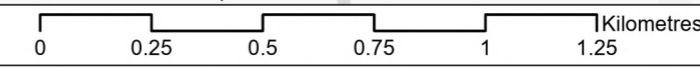
Coordinate system: British National Grid; Datum: OSGB 1936
 Data sources: © Crown copyright and database rights 2026 Ordnance Survey 0100031673. Sources: Esri, TomTom, Garmin, FAO, NOAA, USGS, © OpenStreetMap contributors, and the GIS User Community, Contains OS data © Crown Copyright and database right 2026. Contains data from OS Zoomstack

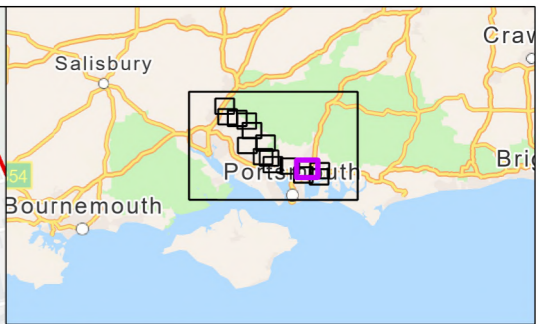
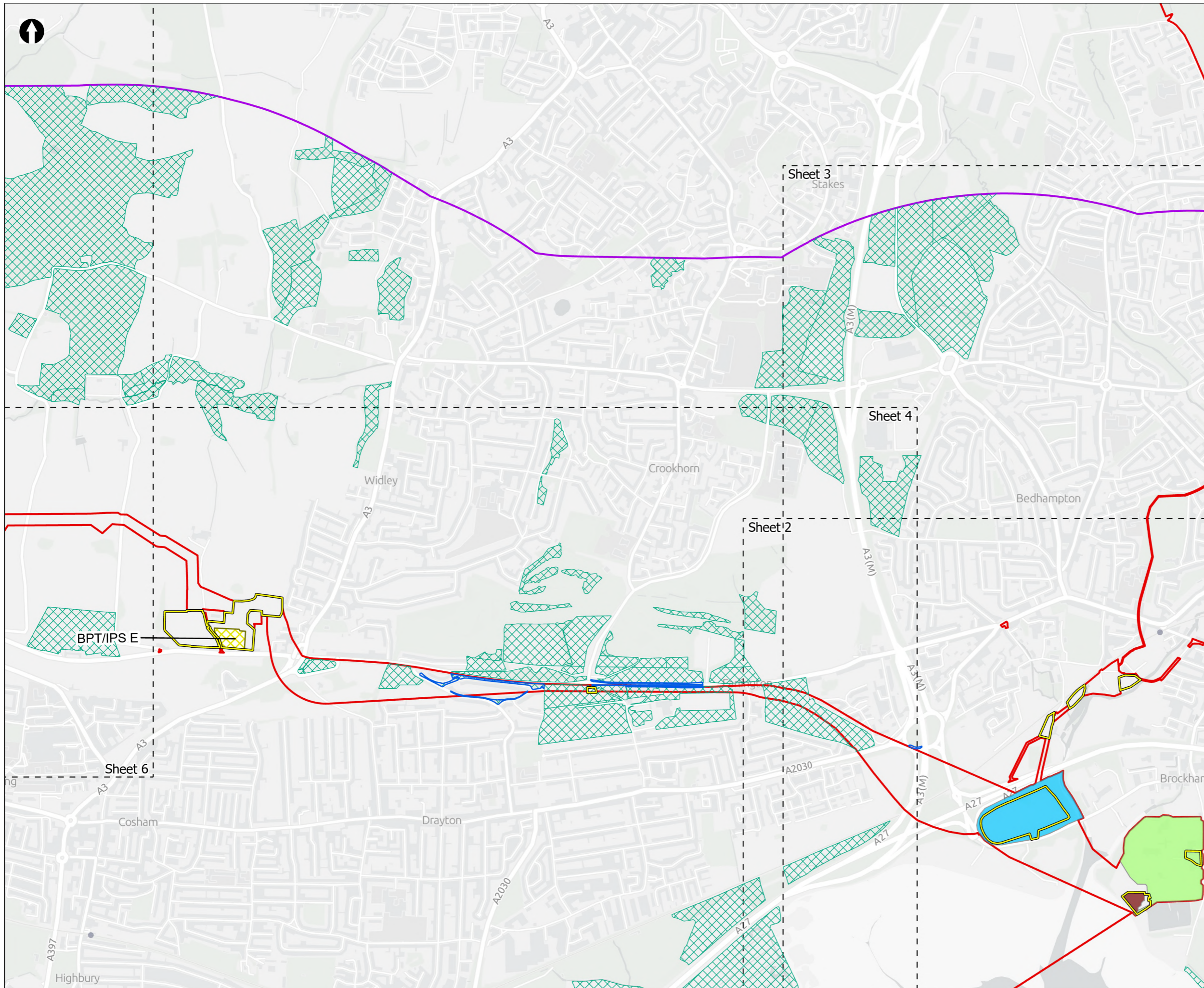
PROJECT TITLE
 Hampshire Water Transfer and Water Recycling Project



Figure 8.3
 Non-statutory designated sites within the desk study area
 Sheet 4 of 16

Drawn MW	GIS Checked DL	Checked MP	Approved AK
Scale at A3 1:17,000	Status Final	Revision 05	Security STD





- Order Limits
- Sheet extent boxes 1:15k
- Desk study area
- Construction compounds
- Proposed Development components**
- Budds Farm Wastewater Treatment Works
- Limits of Deviation for Budds Farm Pumping Station
- Water Recycling Plant site
- Above Ground Plant**
- Break Pressure Tank & Intermediate Pumping Station
- Designated Sites**
- Road Verges of Ecological Importance (RVEIs)
- Sites of Importance for Nature Conservation (SINCs)

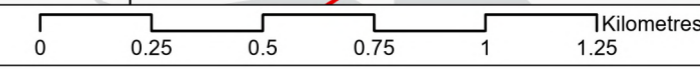
Coordinate system: British National Grid; Datum: OSGB 1936
 Data sources: © Crown copyright and database rights 2026 Ordnance Survey 0100031673. Sources: Esri, TomTom, Garmin, FAO, NOAA, USGS, © OpenStreetMap contributors, and the GIS User Community, Contains OS data © Crown Copyright and database right 2026. Contains data from OS Zoomstack

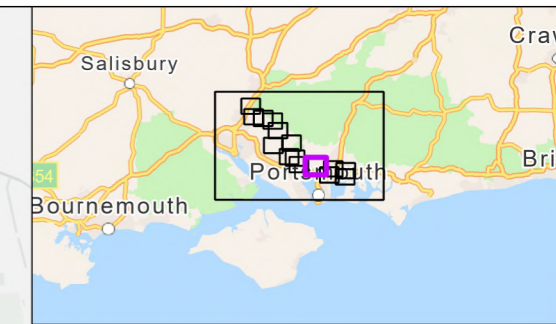
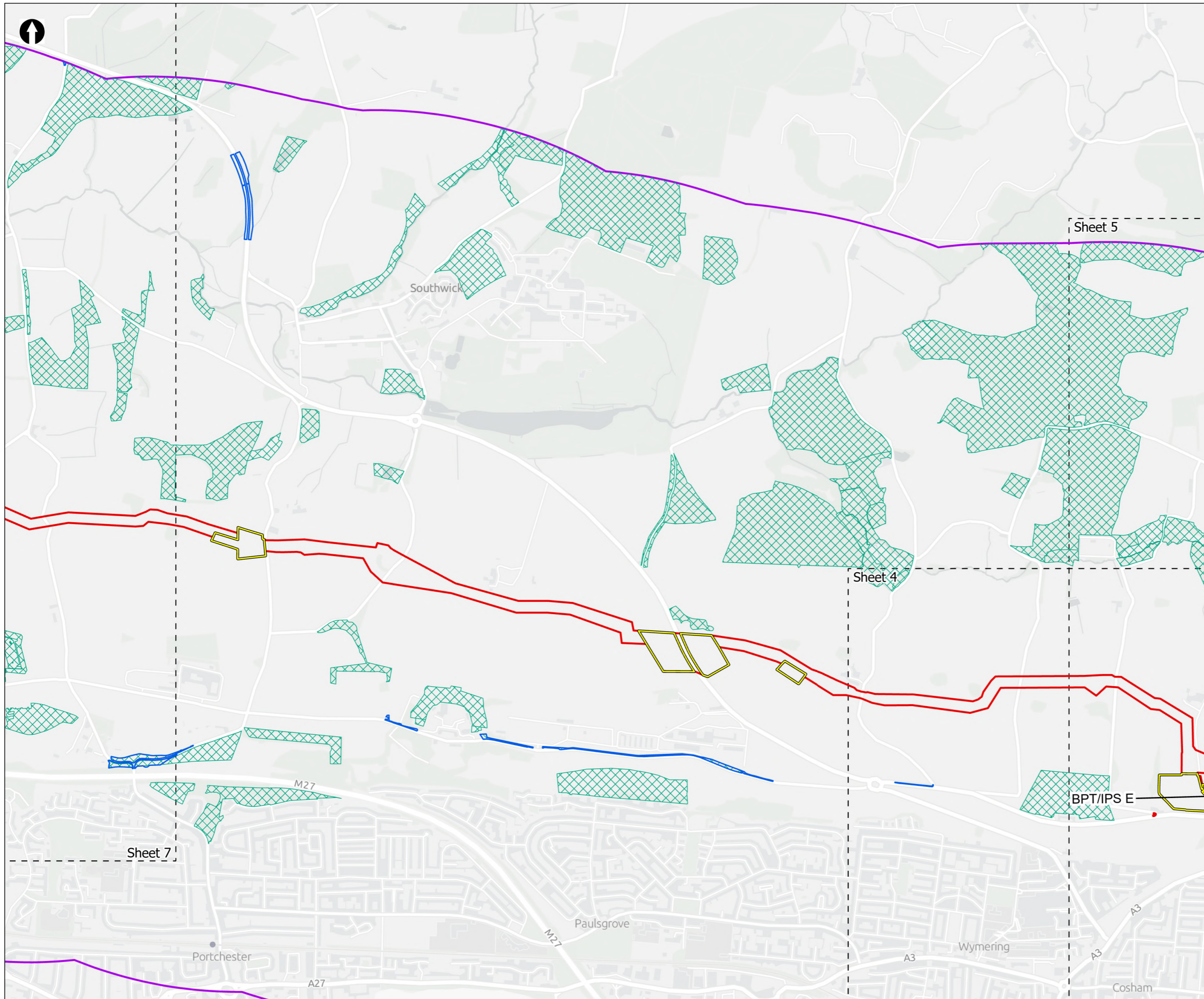
PROJECT TITLE
 Hampshire Water Transfer and Water Recycling Project



Figure 8.3
 Non-statutory designated sites within the desk study area
 Sheet 5 of 16

Drawn MW	GIS Checked DL	Checked MP	Approved AK
Scale at A3 1:17,000	Status Final	Revision 05	Security STD





- Order Limits
- Sheet extent boxes 1:15k
- Desk study area
- Construction compounds
- Above Ground Plant**
- Break Pressure Tank & Intermediate Pumping Station
- Designated Sites**
- Road Verges of Ecological Importance (RVEIs)
- Sites of Importance for Nature Conservation (SINCs)

Coordinate system: British National Grid; Datum: OSGB 1936
 Data sources: © Crown copyright and database rights 2026 Ordnance Survey 0100031673. Sources: Esri, TomTom, Garmin, FAO, NOAA, USGS, © OpenStreetMap contributors, and the GIS User Community, Contains OS data © Crown Copyright and database right 2026. Contains data from OS Zoomstack

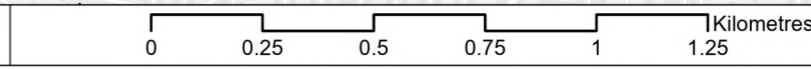
PROJECT TITLE
 Hampshire Water Transfer and Water Recycling Project



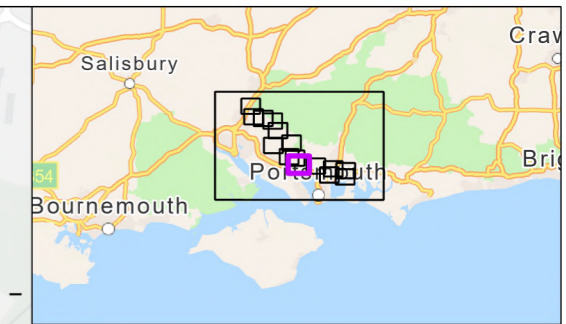
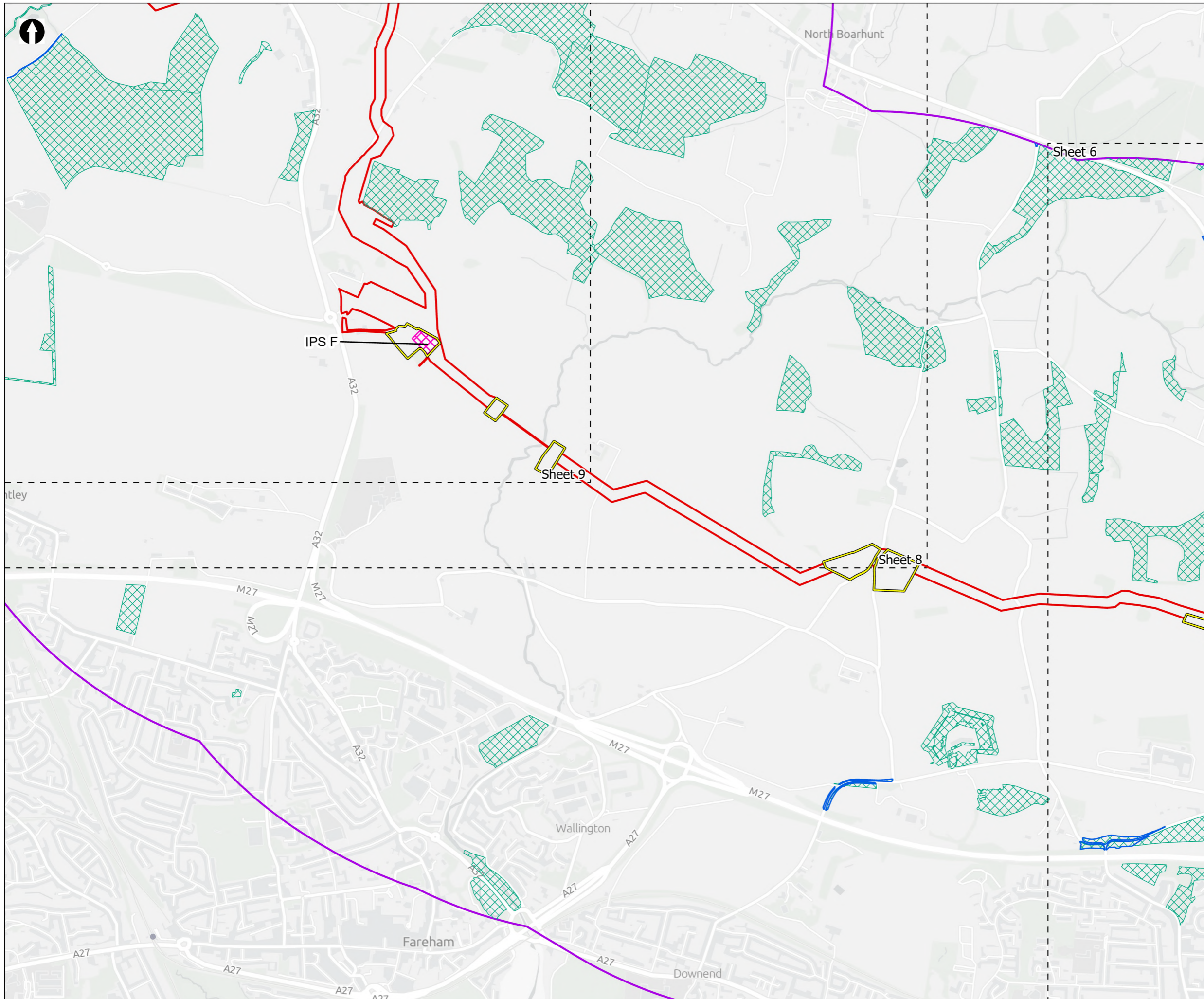
Figure 8.3
 Non-statutory designated sites within the desk study area
 Sheet 6 of 16

Drawn MW	GIS Checked DL	Checked MP	Approved AK
Scale at A3 1:17,000	Status Final	Revision 05	Security STD

© Southern Water 2026
 This document is issued for the party which commissioned it and for specific purposes connected with the captioned project only. It should not be relied upon by any other party or used for any other purpose. We accept no responsibility for the consequences of this document being relied upon by any other party, or being used for any other purpose, or containing any error or omission which is due to an error or omission in data supplied to us by other parties.



Drawing Number
PC5223-RHD-ES-ZZ-D-Z-0028



- Order Limits
- Sheet extent boxes 1:15k
- Desk study area
- Construction compounds
- Above Ground Plant**
- Intermediate Pumping Station
- Designated Sites**
- Road Verges of Ecological Importance (RVEIs)
- Sites of Importance for Nature Conservation (SINCs)

Coordinate system: British National Grid; Datum: OSGB 1936
 Data sources: © Crown copyright and database rights 2026 Ordnance Survey 0100031673. Sources: Esri, TomTom, Garmin, FAO, NOAA, USGS, © OpenStreetMap contributors, and the GIS User Community, Contains OS data © Crown Copyright and database right 2026. Contains data from OS Zoomstack

PROJECT TITLE
 Hampshire Water Transfer and Water Recycling Project

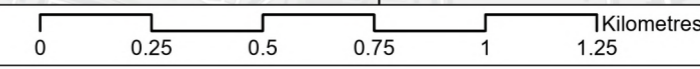


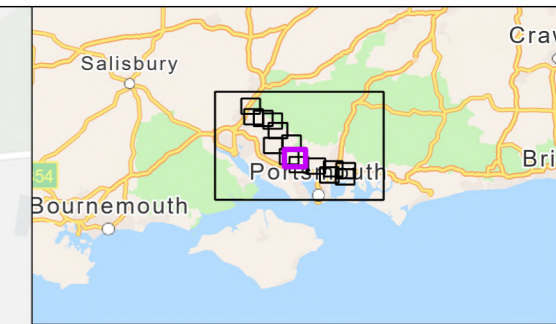
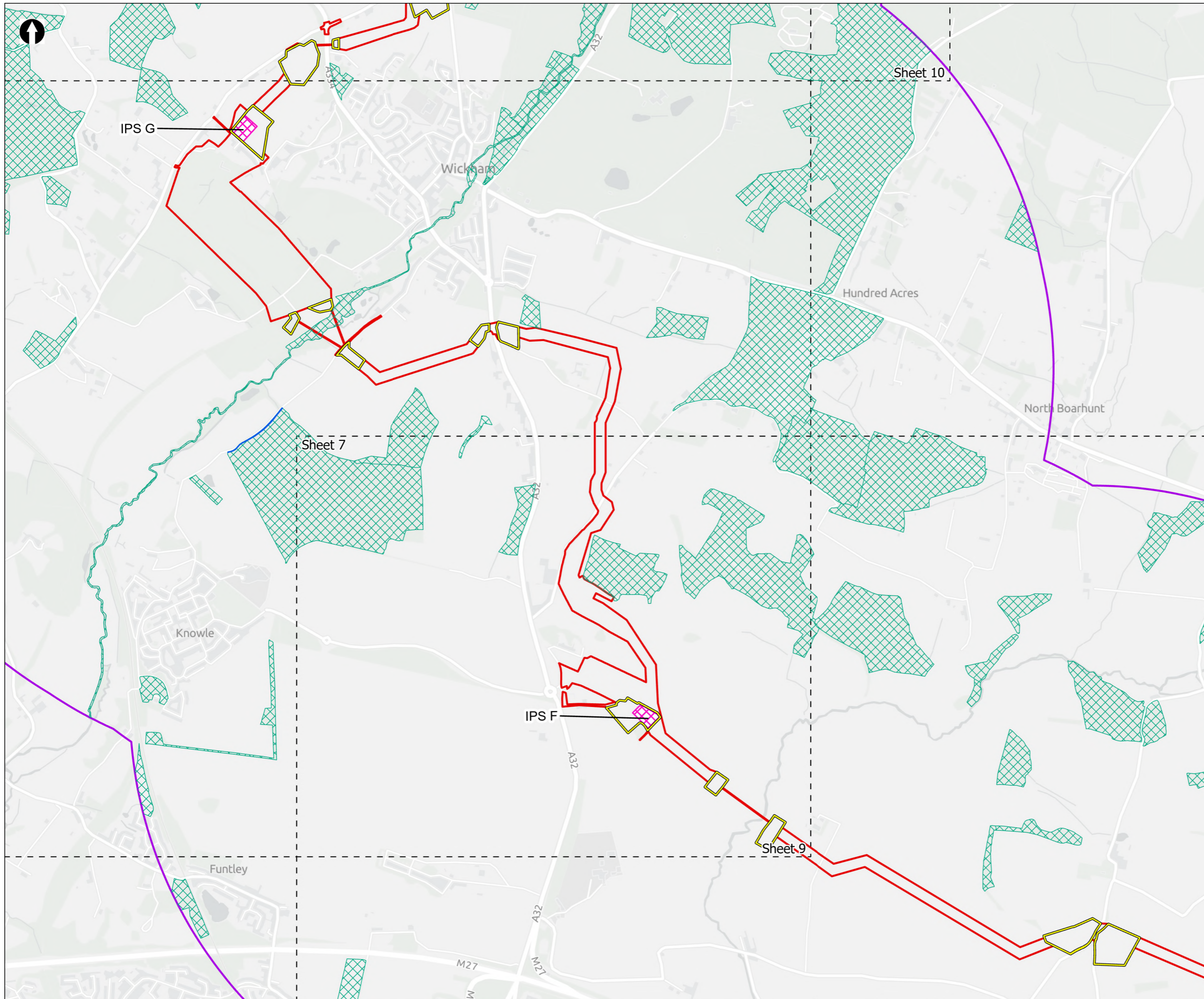
Figure 8.3
 Non-statutory designated sites within the desk study area
 Sheet 7 of 16

Drawn MW	GIS Checked DL	Checked MP	Approved AK
Scale at A3 1:17,000	Status Final	Revision 05	Security STD

Drawing Number
PC5223-RHD-ES-ZZ-D-Z-0028

© Southern Water 2026
 This document is issued for the party which commissioned it and for specific purposes connected with the captioned project only. It should not be relied upon by any other party or used for any other purpose. We accept no responsibility for the consequences of this document being relied upon by any other party, or being used for any other purpose, or containing any error or omission which is due to an error or omission in data supplied to us by other parties.





- Order Limits
- Sheet extent boxes 1:15k
- Desk study area
- Construction compounds
- Above Ground Plant**
- Intermediate Pumping Station
- Designated Sites**
- Road Verges of Ecological Importance (RVEIs)
- Sites of Importance for Nature Conservation (SINCs)

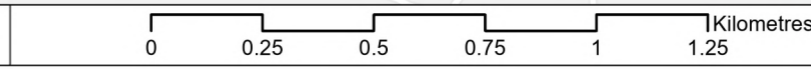
Coordinate system: British National Grid; Datum: OSGB 1936
 Data sources: © Crown copyright and database rights 2026 Ordnance Survey 0100031673. Sources: Esri, TomTom, Garmin, FAO, NOAA, USGS, © OpenStreetMap contributors, and the GIS User Community, Contains OS data © Crown Copyright and database right 2026. Contains data from OS Zoomstack

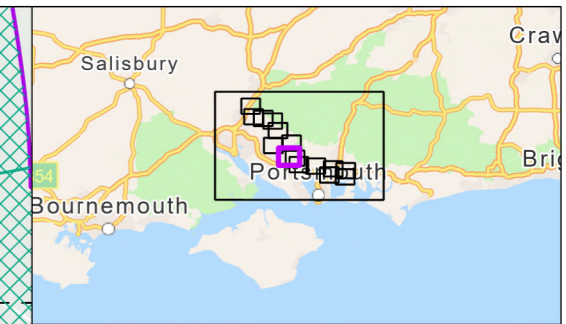
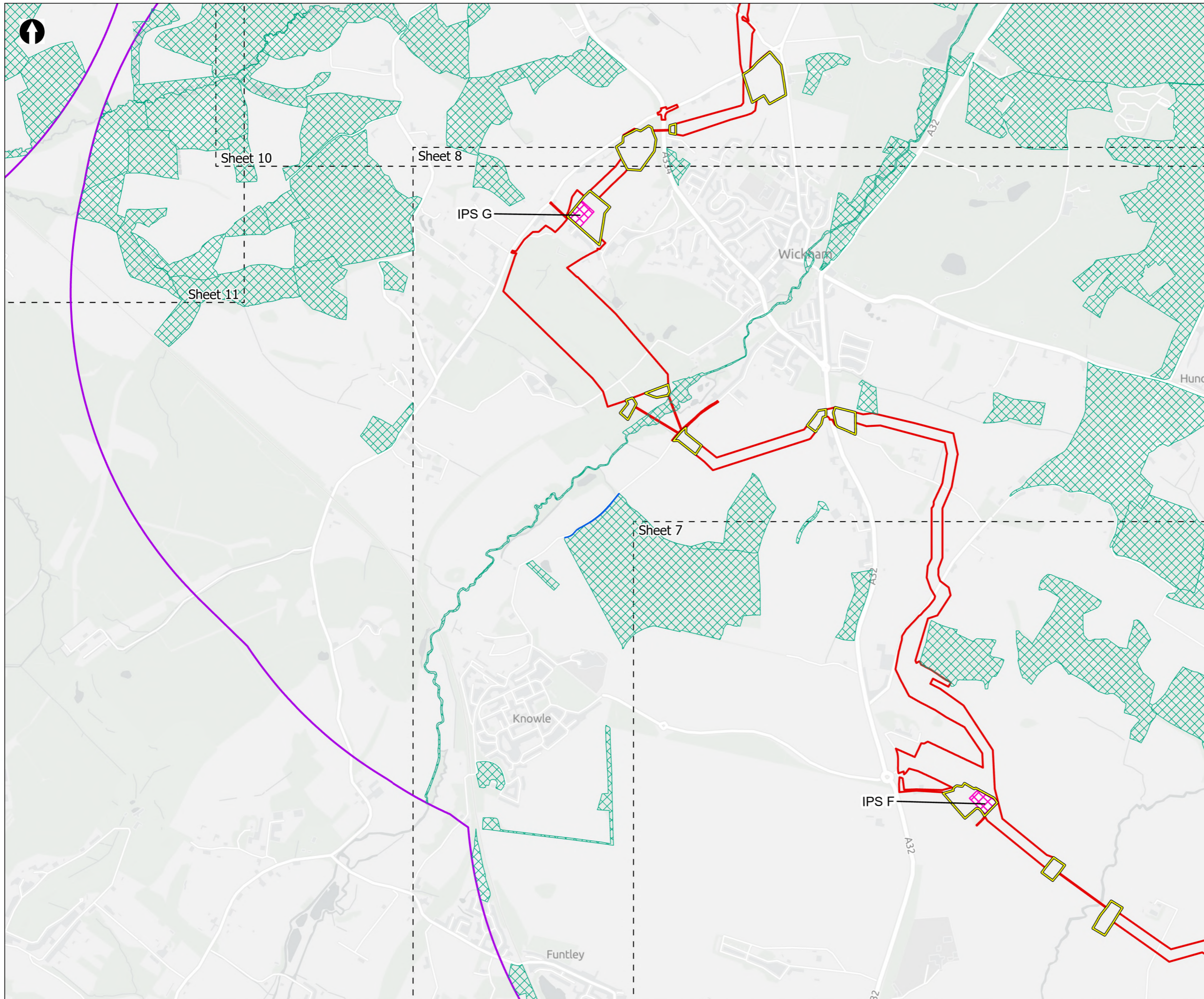
PROJECT TITLE
 Hampshire Water Transfer and Water Recycling Project



Figure 8.3
 Non-statutory designated sites within the desk study area
 Sheet 8 of 16

Drawn MW	GIS Checked DL	Checked MP	Approved AK
Scale at A3 1:17,000	Status Final	Revision 05	Security STD





- Order Limits
- Sheet extent boxes 1:15k
- Desk study area
- Construction compounds
- Above Ground Plant**
- Intermediate Pumping Station
- Designated Sites**
- Road Verges of Ecological Importance (RVEIs)
- Sites of Importance for Nature Conservation (SINCs)

Coordinate system: British National Grid; Datum: OSGB 1936
 Data sources: © Crown copyright and database rights 2026 Ordnance Survey 0100031673. Sources: Esri, TomTom, Garmin, FAO, NOAA, USGS, © OpenStreetMap contributors, and the GIS User Community, Contains OS data © Crown Copyright and database right 2026. Contains data from OS Zoomstack

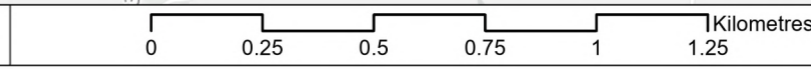
PROJECT TITLE
 Hampshire Water Transfer and Water Recycling Project



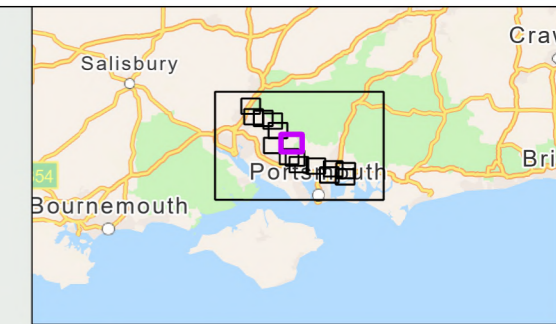
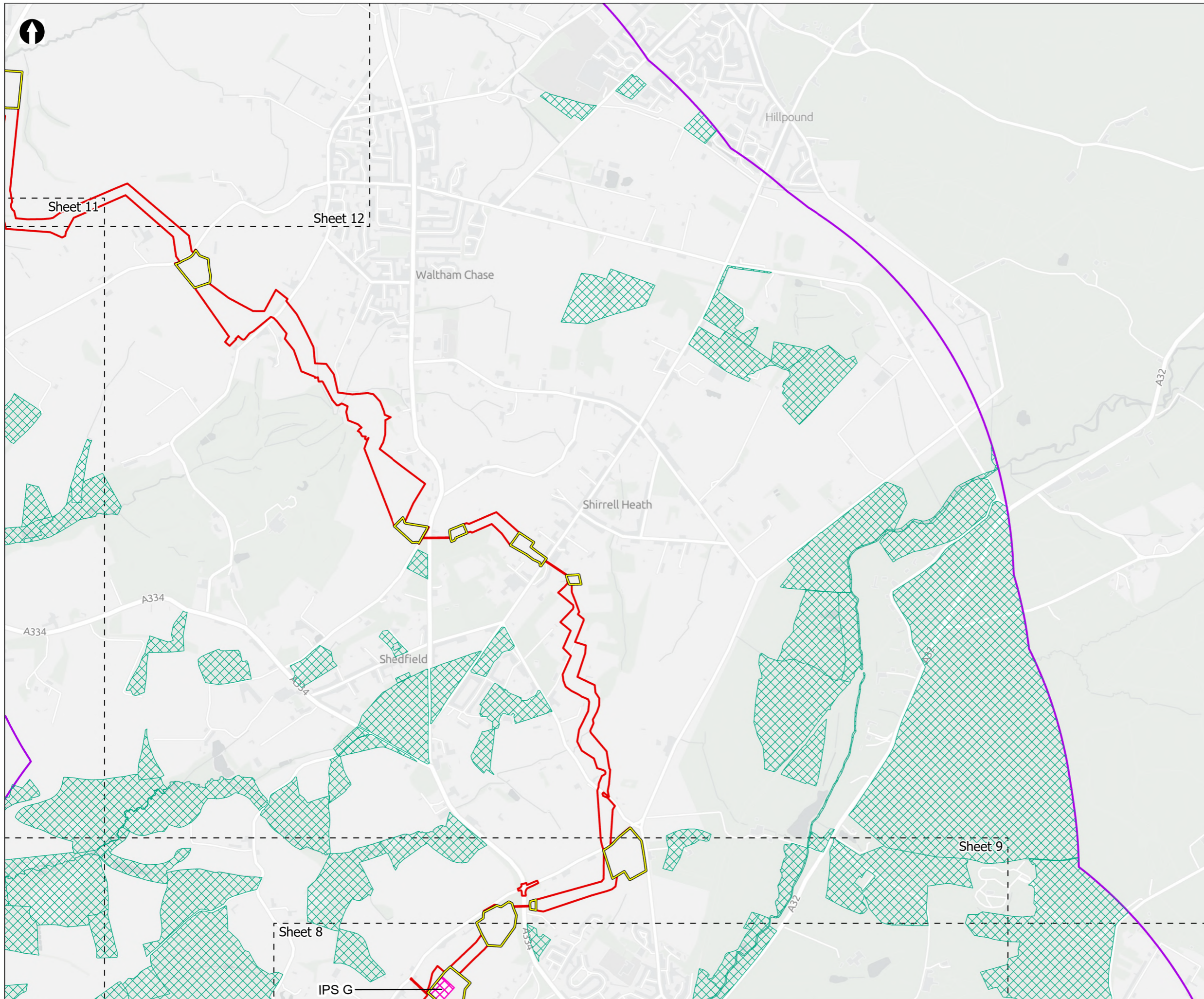
Figure 8.3
 Non-statutory designated sites within the desk study area
 Sheet 9 of 16

Drawn MW	GIS Checked DL	Checked MP	Approved AK
Scale at A3 1:17,000	Status Final	Revision 05	Security STD

© Southern Water 2026
 This document is issued for the party which commissioned it and for specific purposes connected with the captioned project only. It should not be relied upon by any other party or used for any other purpose. We accept no responsibility for the consequences of this document being relied upon by any other party, or being used for any other purpose, or containing any error or omission which is due to an error or omission in data supplied to us by other parties.



Drawing Number
PC5223-RHD-ES-ZZ-D-Z-0028



- Order Limits
- Sheet extent boxes 1:15k
- Desk study area
- Construction compounds
- Above Ground Plant**
- Intermediate Pumping Station
- Designated Sites**
- Sites of Importance for Nature Conservation (SINCs)

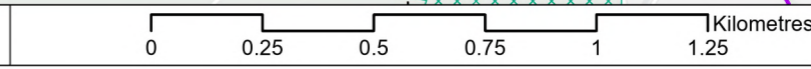
Coordinate system: British National Grid; Datum: OSGB 1936
 Data sources: © Crown copyright and database rights 2026 Ordnance Survey 0100031673. Sources: Esri, TomTom, Garmin, FAO, NOAA, USGS, © OpenStreetMap contributors, and the GIS User Community, Contains OS data © Crown Copyright and database right 2026. Contains data from OS Zoomstack

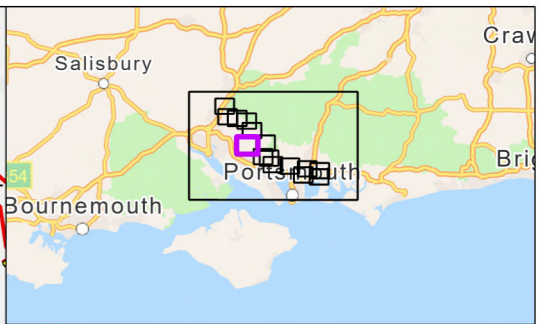
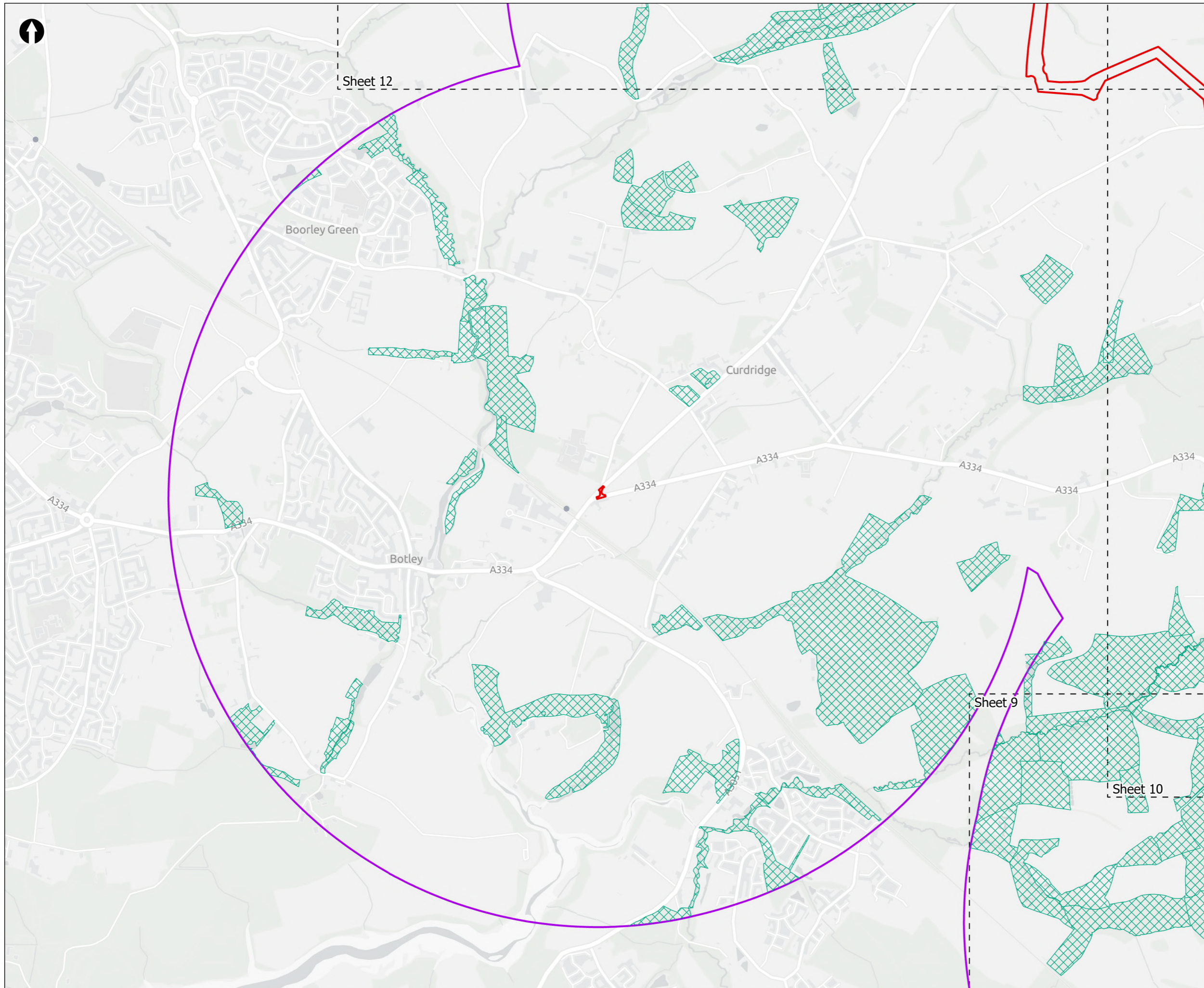
PROJECT TITLE
 Hampshire Water Transfer and Water Recycling Project



Figure 8.3
 Non-statutory designated sites within the desk study area
 Sheet 10 of 16

Drawn MW	GIS Checked DL	Checked MP	Approved AK
Scale at A3 1:17,000	Status Final	Revision 05	Security STD





- Order Limits
- Sheet extent boxes 1:15k
- Desk study area
- Construction compounds
- Designated Sites**
- Sites of Importance for Nature Conservation (SINCs)

Coordinate system: British National Grid; Datum: OSGB 1936
 Data sources: © Crown copyright and database rights 2026 Ordnance Survey 0100031673. Sources: Esri, TomTom, Garmin, FAO, NOAA, USGS, © OpenStreetMap contributors, and the GIS User Community, Contains OS data © Crown Copyright and database right 2026. Contains data from OS Zoomstack

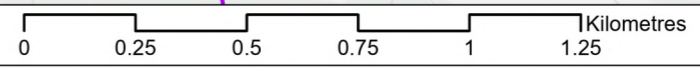
PROJECT TITLE
 Hampshire Water Transfer and Water Recycling Project

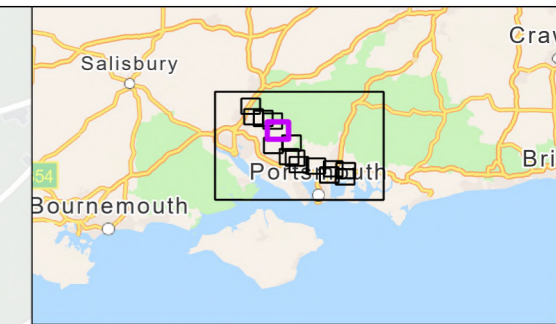
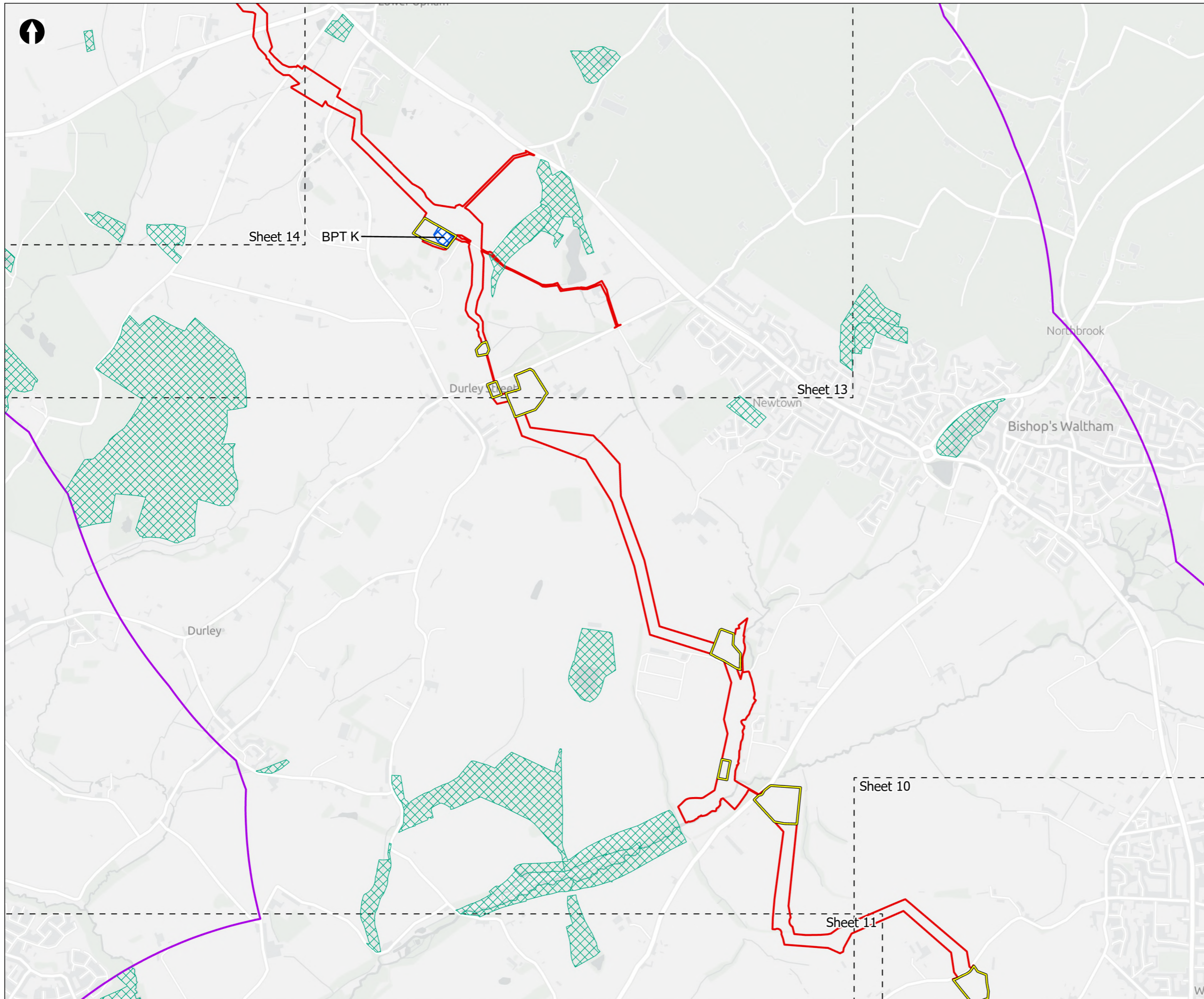


Figure 8.3
 Non-statutory designated sites within the desk study area
 Sheet 11 of 16

Drawn MW	GIS Checked DL	Checked MP	Approved AK
Scale at A3 1:17,000	Status Final	Revision 05	Security STD

Drawing Number
PC5223-RHD-ES-ZZ-D-Z-0028





- Order Limits
- Sheet extent boxes 1:15k
- Desk study area
- Construction compounds
- Above Ground Plant**
- Break Pressure Tank
- Designated Sites**
- Sites of Importance for Nature Conservation (SINCs)

Coordinate system: British National Grid; Datum: OSGB 1936
 Data sources: © Crown copyright and database rights 2026 Ordnance Survey 0100031673. Sources: Esri, TomTom, Garmin, FAO, NOAA, USGS, © OpenStreetMap contributors, and the GIS User Community, Contains OS data © Crown Copyright and database right 2026. Contains data from OS Zoomstack

PROJECT TITLE
 Hampshire Water Transfer and Water Recycling Project


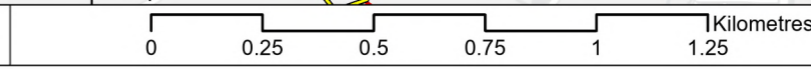
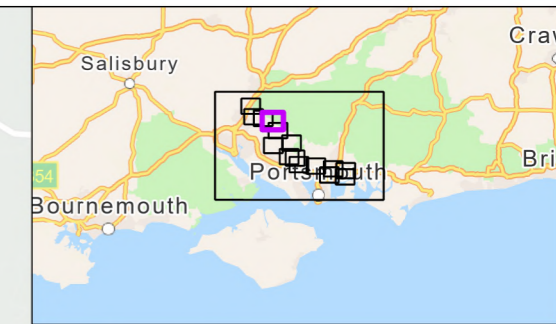
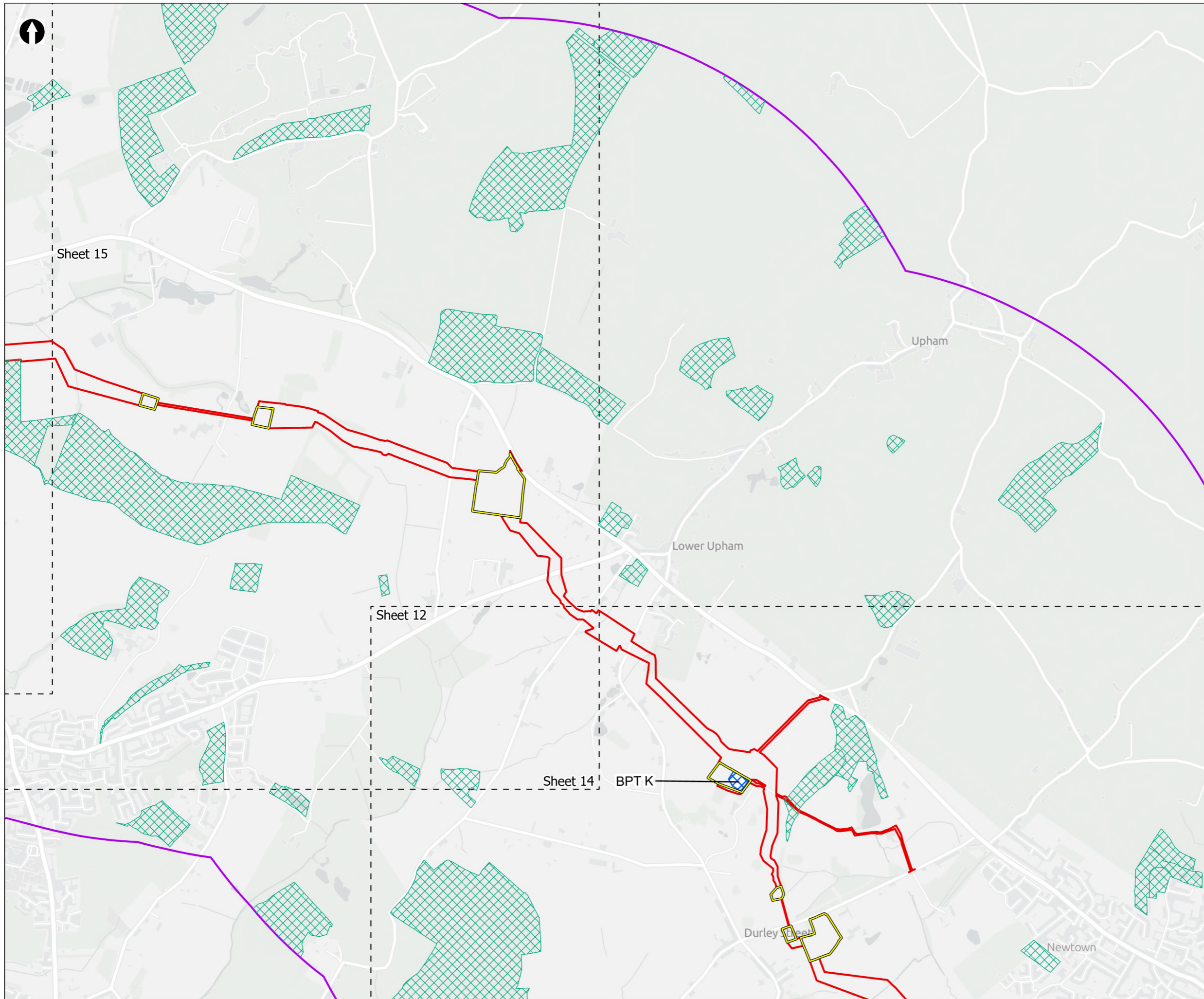


Figure 8.3
 Non-statutory designated sites within the desk study area
 Sheet 12 of 16

Drawn MW	GIS Checked DL	Checked MP	Approved AK
Scale at A3 1:17,000	Status Final	Revision 05	Security STD





- Order Limits
- Sheet extent boxes 1:15k
- Desk study area
- Construction compounds
- Above Ground Plant**
- Break Pressure Tank
- Designated Sites**
- Sites of Importance for Nature Conservation (SINCs)

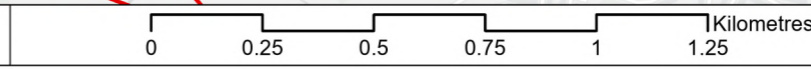
Coordinate system: British National Grid; Datum: OSGB 1936
 Data sources: © Crown copyright and database rights 2026 Ordnance Survey 0100031673. Sources: Esri, TomTom, Garmin, FAO, NOAA, USGS, © OpenStreetMap contributors, and the GIS User Community, Contains OS data © Crown Copyright and database right 2026. Contains data from OS Zoomstack

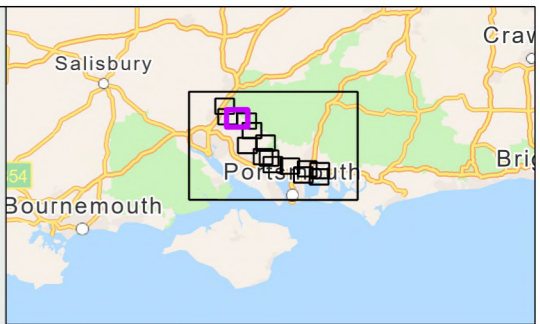
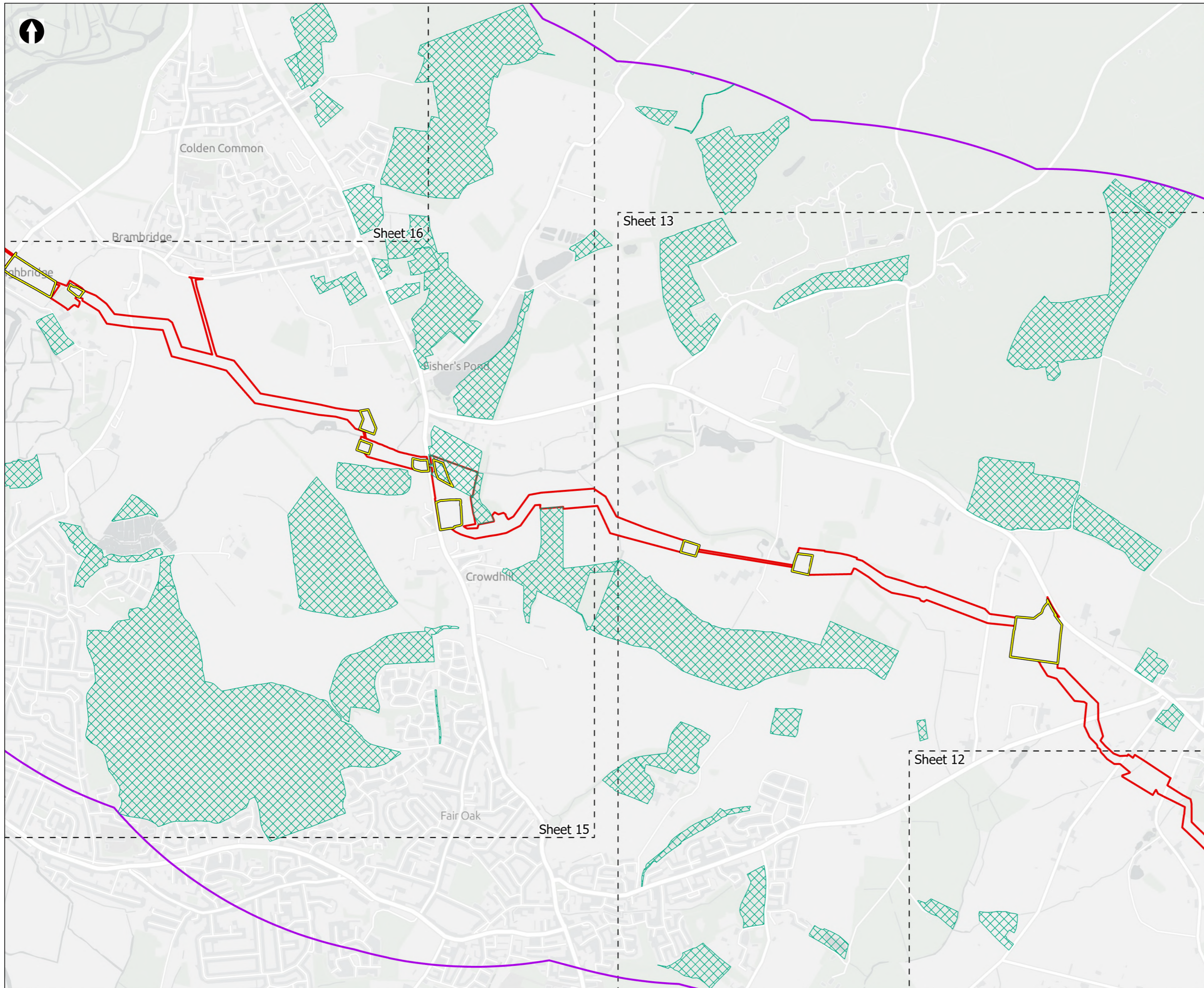
PROJECT TITLE
 Hampshire Water Transfer and Water Recycling Project



Figure 8.3
 Non-statutory designated sites within the desk study area
 Sheet 13 of 16

Drawn MW	GIS Checked DL	Checked MP	Approved AK
Scale at A3 1:17,000	Status Final	Revision 05	Security STD





▭ Order Limits
 Sheet extent boxes 1:15k
▭ Desk study area
 Construction compounds
Designated Sites
 Sites of Importance for Nature Conservation (SINCs)


Coordinate system: British National Grid; Datum: OSGB 1936
 Data sources: © Crown copyright and database rights 2026 Ordnance Survey 0100031673. Sources: Esri, TomTom, Garmin, FAO, NOAA, USGS, © OpenStreetMap contributors, and the GIS User Community, Contains OS data © Crown Copyright and database right 2026. Contains data from OS Zoomstack

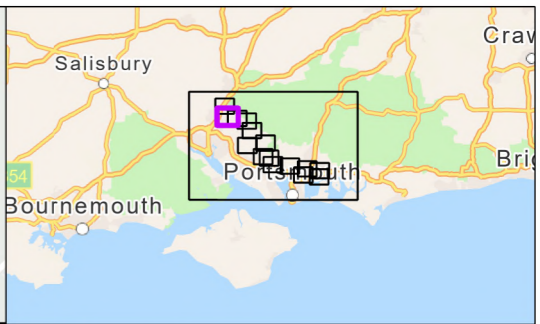
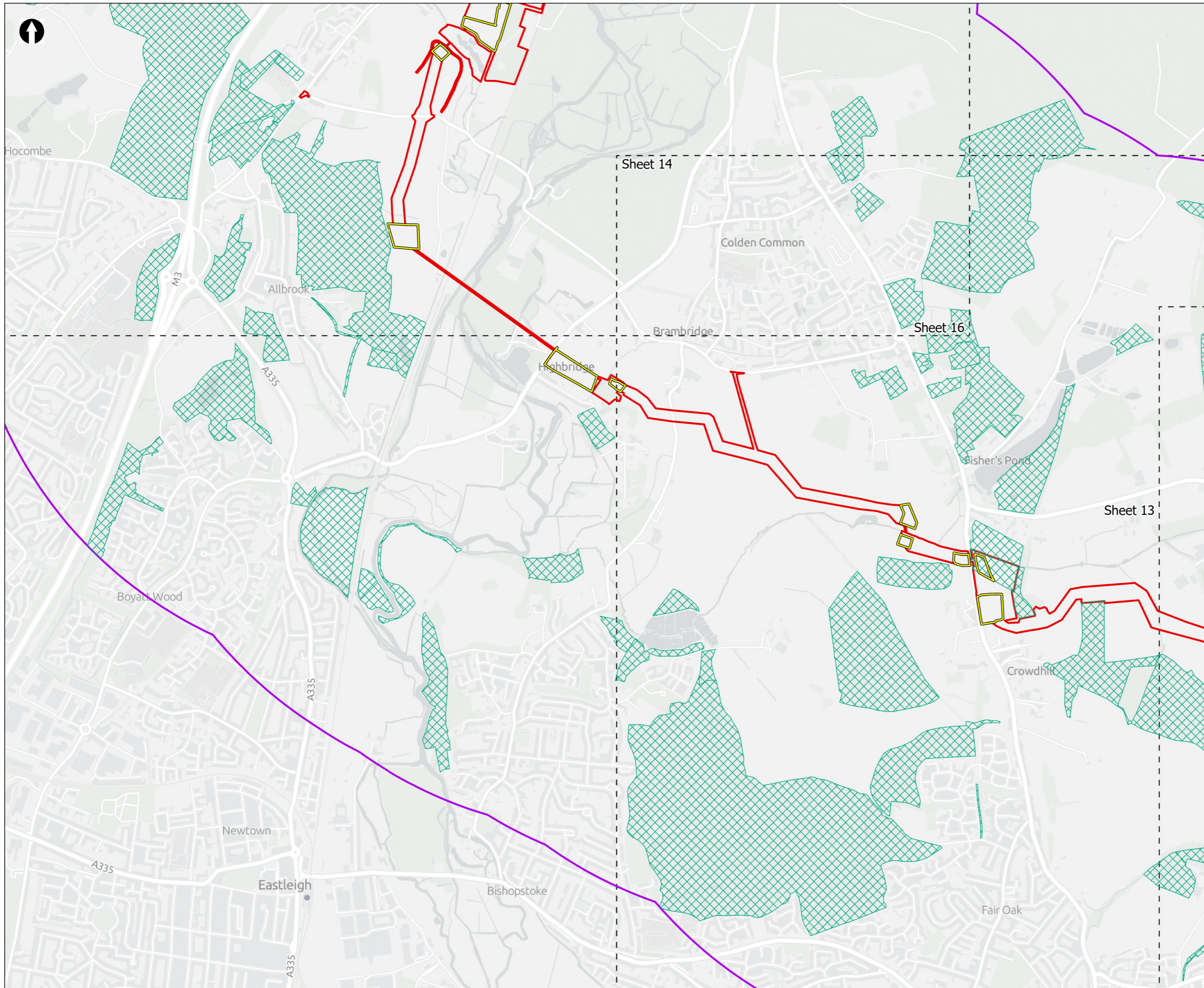
PROJECT TITLE
 Hampshire Water Transfer and Water Recycling Project



Figure 8.3
 Non-statutory designated sites within the desk study area
 Sheet 14 of 16

Drawn MW	GIS Checked DL	Checked MP	Approved AK
Scale at A3 1:17,000	Status Final	Revision 05	Security STD





- Order Limits
- Sheet extent boxes 1:15k
- Desk study area
- Construction compounds
- Designated Sites**
- Sites of Importance for Nature Conservation (SINCs)

Coordinate system: British National Grid; Datum: OSGB 1936
 Data sources: © Crown copyright and database rights 2026 Ordnance Survey 0100031673. Sources: Esri, TomTom, Garmin, FAO, NOAA, USGS, © OpenStreetMap contributors, and the GIS User Community, Contains OS data © Crown Copyright and database right 2026. Contains data from OS Zoomstack

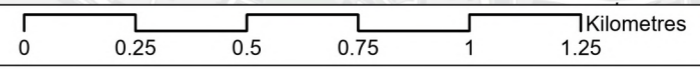
PROJECT TITLE
 Hampshire Water Transfer and Water Recycling Project

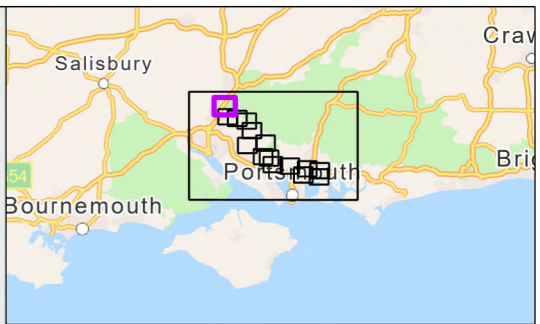
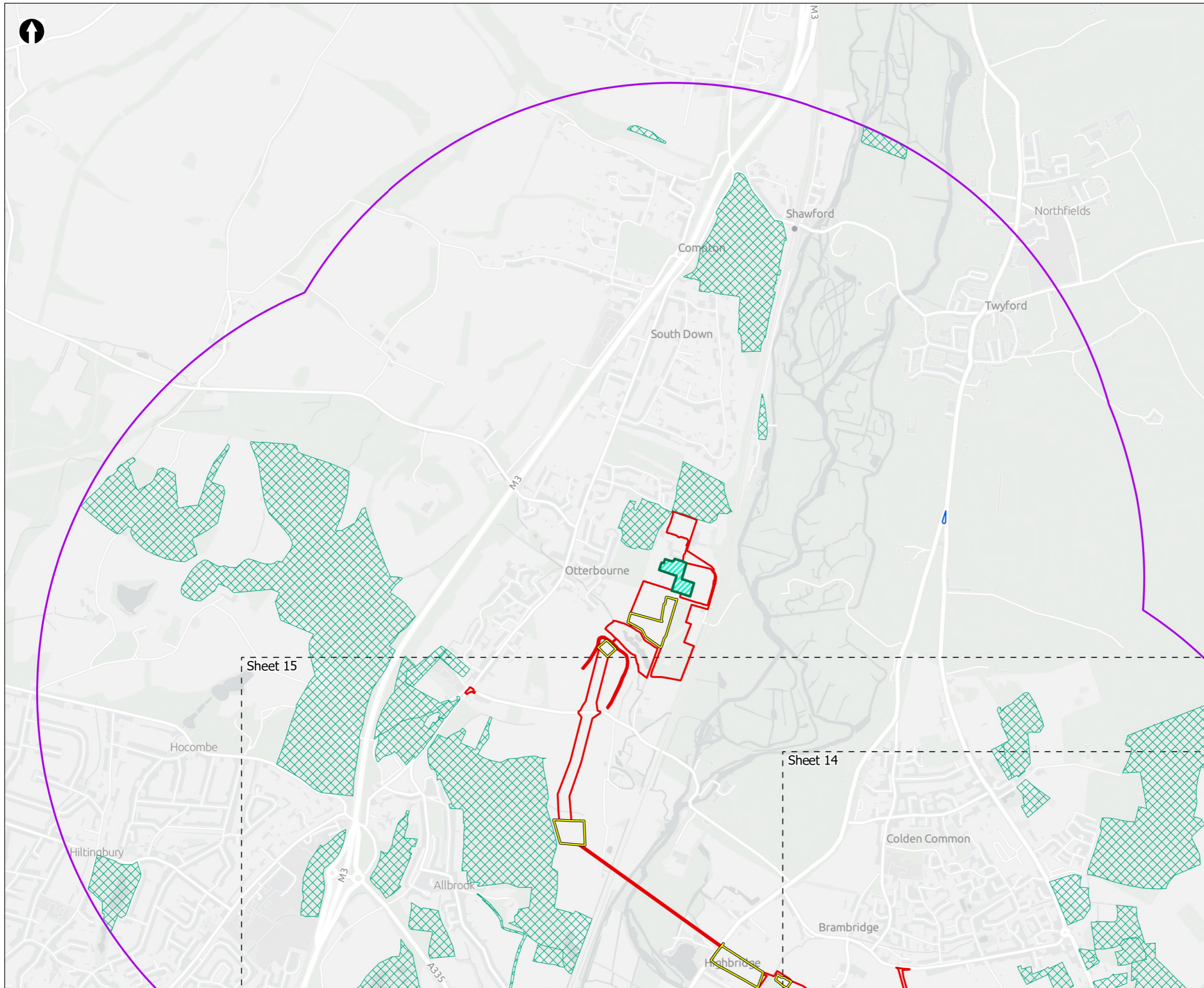


Figure 8.3
 Non-statutory designated sites within the desk study area
 Sheet 15 of 16

Drawn MW	GIS Checked DL	Checked MP	Approved AK
Scale at A3 1:17,000	Status Final	Revision 05	Security STD

Drawing Number
PC5223-RHD-ES-ZZ-D-Z-0028





- Order Limits
- Sheet extent boxes 1:15k
- Desk study area
- Construction compounds
- Limits of Deviation for Otterbourne INNS Treatment Plant
- Designated Sites**
- Road Verges of Ecological Importance (RVEIs)
- Sites of Importance for Nature Conservation (SINCs)

Coordinate system: British National Grid; Datum: OSGB 1936
 Data sources: © Crown copyright and database rights 2026 Ordnance Survey 0100031673. Sources: Esri, TomTom, Garmin, FAO, NOAA, USGS, © OpenStreetMap contributors, and the GIS User Community, Contains OS data © Crown Copyright and database right 2026. Contains data from OS Zoomstack

PROJECT TITLE
 Hampshire Water Transfer and Water Recycling Project



Figure 8.3
 Non-statutory designated sites within the desk study area
 Sheet 16 of 16

Drawn MW	GIS Checked DL	Checked MP	Approved AK
Scale at A3 1:17,000	Status Final	Revision 05	Security STD

Drawing Number
PC5223-RHD-ES-ZZ-D-Z-0028

